



snow & ice

digest

2019-2020



Service Alerts

Visit **LTD.org** on your smartphone or desktop computer to see winter weather impacts before you go!

1. Go to LTD.org
2. Check your individual route page
3. If there is an impact, you'll see a snowflake icon
4. Read the details on the detour to see if your trip is affected

If you have additional questions about a snow detour or delay, call **541-687-5555**.

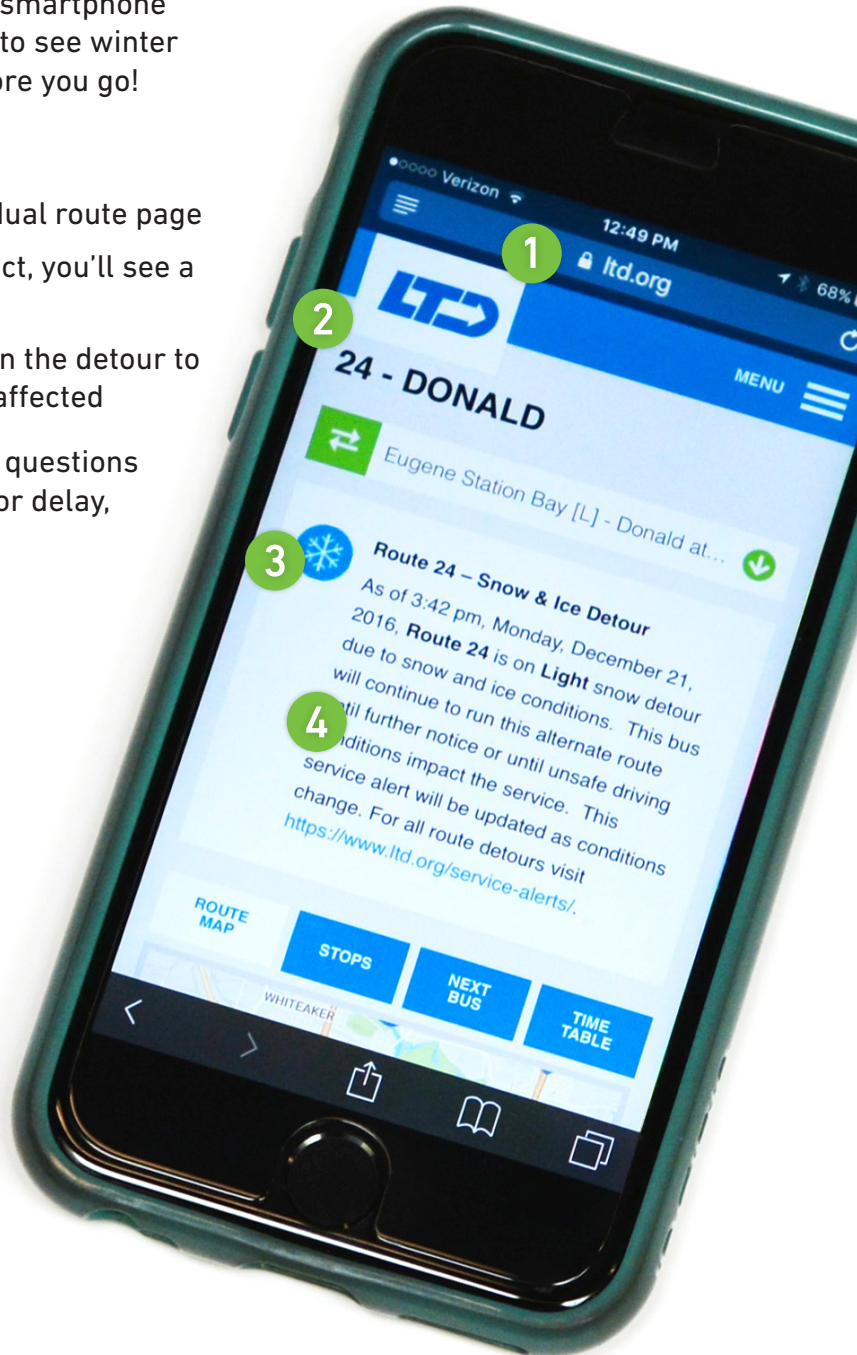


Table of Contents

PAGE	ROUTE
3	1 Campbell Center
4	24 Donald
5	27 Fairmount Light Snow
6	27 Fairmount Heavy Snow
7	28 Hilyard
8	33 Jefferson
9	36 W 18th
10	40 Echo Hollow
11	41 Barger/Commerce
12	52 Irving
13	55 North Park
14	66 VRC/Coburg
15	67 Coburg/VRC
16	73 UO/Willamette
17	78 UO/Seneca/Warren
18	81 LCC/Hilyard
19	82 LCC/Pearl LCC Open
20	85 LCC/Springfield LCC Closed
21	91 McKenzie Bridge
22	92 Lowell/LCC LCC Open
23	92 Lowell/LCC LCC Closed
24	95 Junction City
25	98 Cottage Grove

LTD and Winter Weather

Lane Transit District (LTD) buses do not stop running because it's snowing or icy. However, snow and ice can cause unsafe driving conditions impacting LTD service. Some routes may be cancelled in severe weather. Safety is the District's first priority, and adjustments must be made to service in order to keep our riders and LTD drivers safe.

This Snow & Ice Digest features the routes most likely to be affected by winter weather. Route 27 has two detours, one for light snow and one for heavy snow. LTD's Road Supervisors will make the call for which detour needs to occur based on current road conditions.

Our EmX service does not go on snow detour, but may have issues reaching certain stations. If a station is closed, signage will be posted directing you to the nearest stop, which will be temporary.

RideSource and Winter Weather

LTD operates RideSource, a service for eligible individuals who, due to a disability, are unable to access regular LTD bus service. During inclement weather, RideSource may be required to prioritize trips, depending on the severity of the weather and location accessibility. Where the situation is severe, RideSource may encourage riders to reschedule non-essential trips.

Although eligibility typically requires an in-person functional assessment, people who cannot physically access a stop to use LTD's bus service because of snow or ice may be able to use RideSource on a limited basis. This is not a guarantee, but is a possibility. While RideSource's ability to serve may be affected, RideSource may be able to operate in areas not accessible by the bus. To find out more, contact RideSource at **541-682-5566**.

Reading our Snow & Ice Maps

If a route is detoured, the detour is indicated by a **thick blue line**.



If a street is not served, it is indicated by a **red dashed line**.



On some routes, a van or bus will pick up LTD customers and take them to a transfer point where they can catch another bus. Snow bus service is indicated by a **black dashed line**.



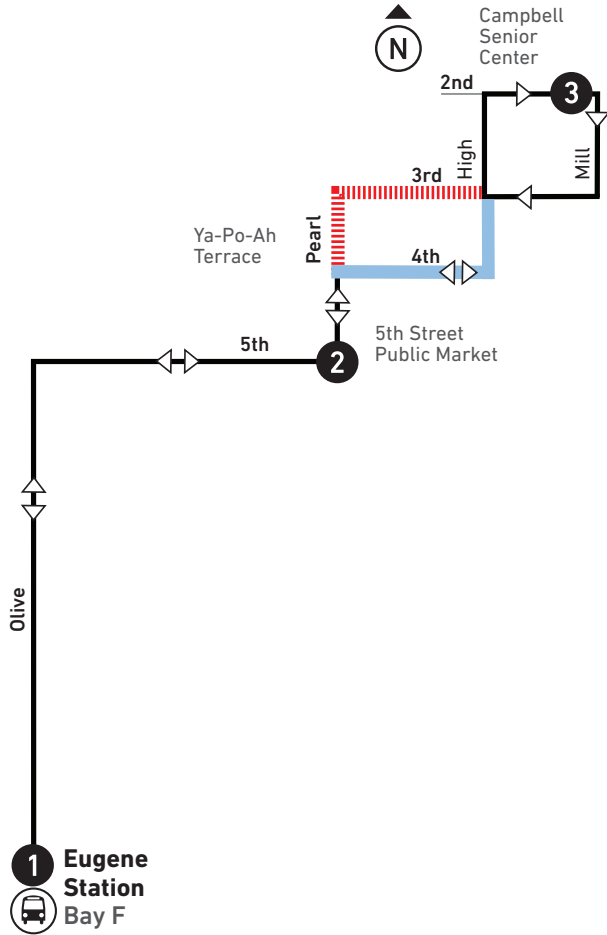
Some routes experience limited trip routing, or less trips than usual, as indicated by a **grey dashed line**.




1 Campbell Center

MAJOR STOPS Served

- 1 Eugene Station, Bay F
- 2 5th Street Public Market
- 3 2nd at Mill



- Regular Routing
- Snow Detour
- ▨ Not Served on Detour
-  LTD Station

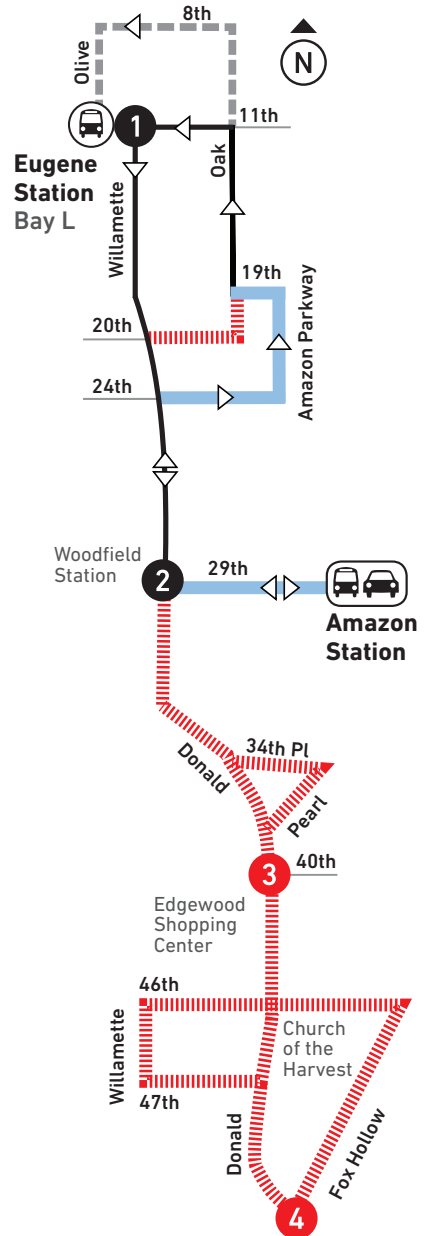
24 Donald



MAJOR STOPS Served

- 1 Eugene Station, Bay L
- 2 Willamette at 29th

MAJOR STOPS Not Served

- 3 Donald at 40th
- 4 Donald at Fox Hollow



- Limited Trip Routing
- Regular Routing
- Snow Detour
- Not Served on Detour
-  LTD Station
-  LTD Park & Ride

27 Fairmount

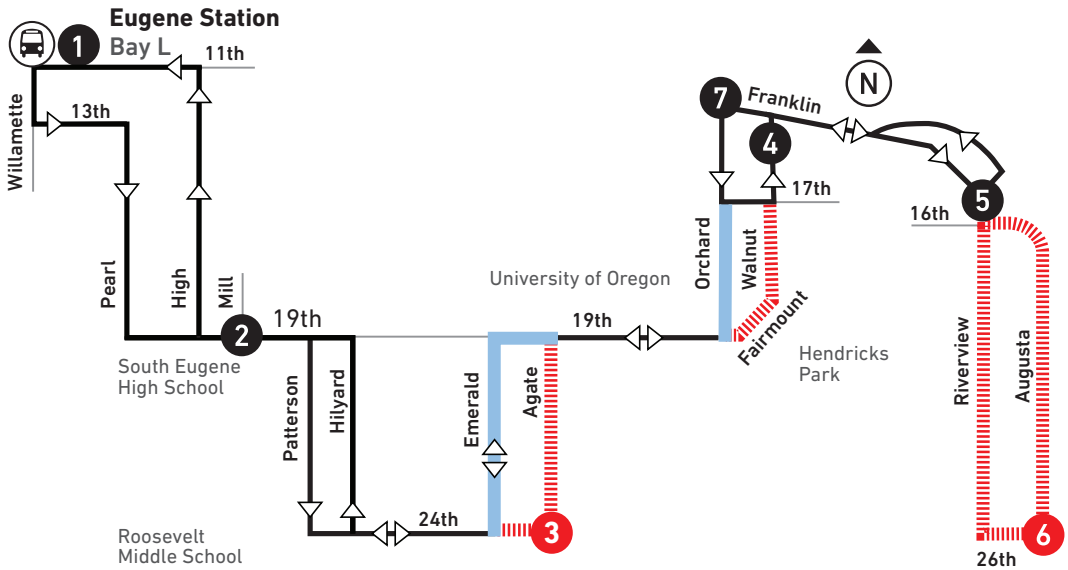
Light Snow

MAJOR STOPS Served

- 1 Eugene Station, Bay L
- 2 19th at Mill
- 4 Walnut at Franklin
- 5 Riverview at 16th
- 7 Orchard at Franklin

MAJOR STOPS Not Served

- 3 24th at Agate
- 6 Augusta at 26th



- Regular Routing
- Snow Detour
- Not Served on Detour
- LTD Station

27 Fairmount

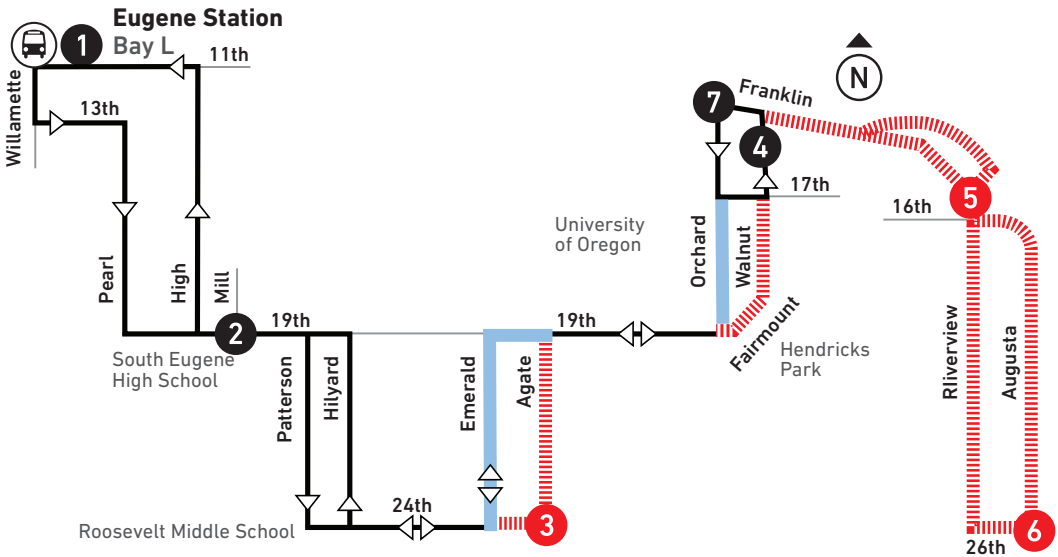
Heavy Snow

MAJOR STOPS Served

- 1 Eugene Station, Bay L
- 2 19th at Mill
- 4 Walnut at Franklin
- 7 Orchard at Franklin

MAJOR STOPS Not Served

- 3 24th at Agate
- 5 Riverview at 16th
- 6 Augusta at 26th







28 Hilyard

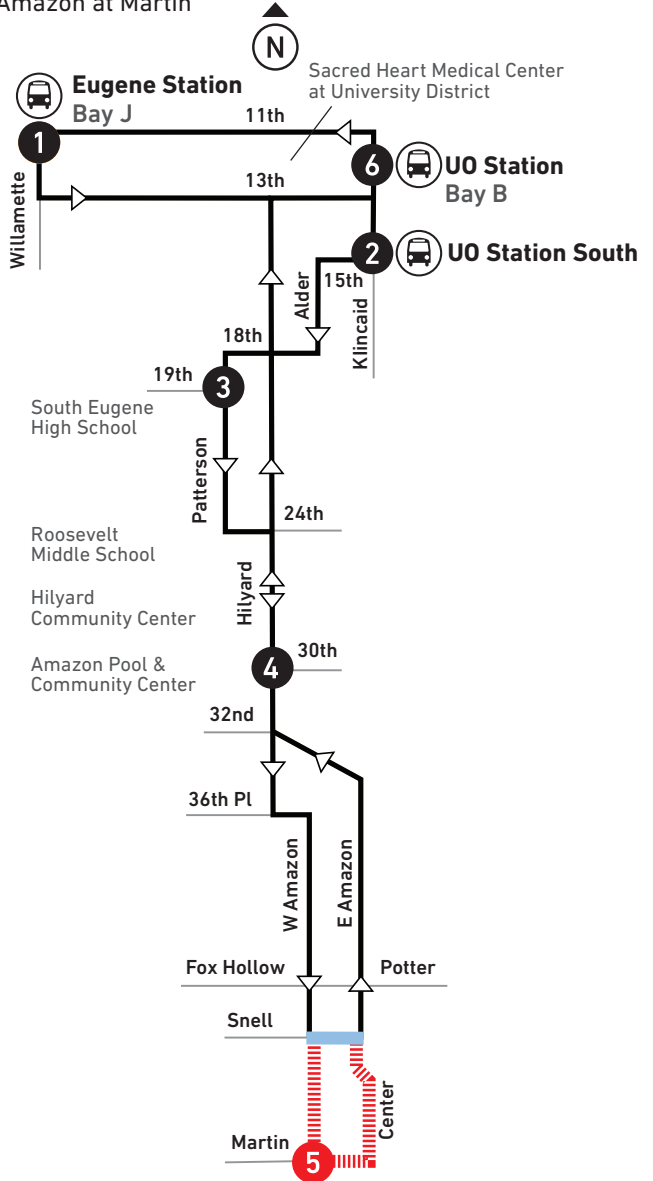
MAJOR STOPS Served

- 1 Eugene Station, Bay J
- 2 UO Station South
- 3 Patterson at 19th
- 4 Hilyard at 30th
- 6 UO Station, Bay B

MAJOR STOP Not Served

- 5 W Amazon at Martin

-  Regular Routing
-  Snow Detour
-  Not Served on Detour
-  LTD Station



33 Jefferson

MAJOR STOPS Served

- 1 Eugene Station, Bay B
- 2 Jefferson at 19th
- 4 28th at Jefferson
- 5 Amazon Station, Bay D

! This route may be cancelled.

i Snow Bus will operate hourly service. The first trip will be at 6:15 a.m.

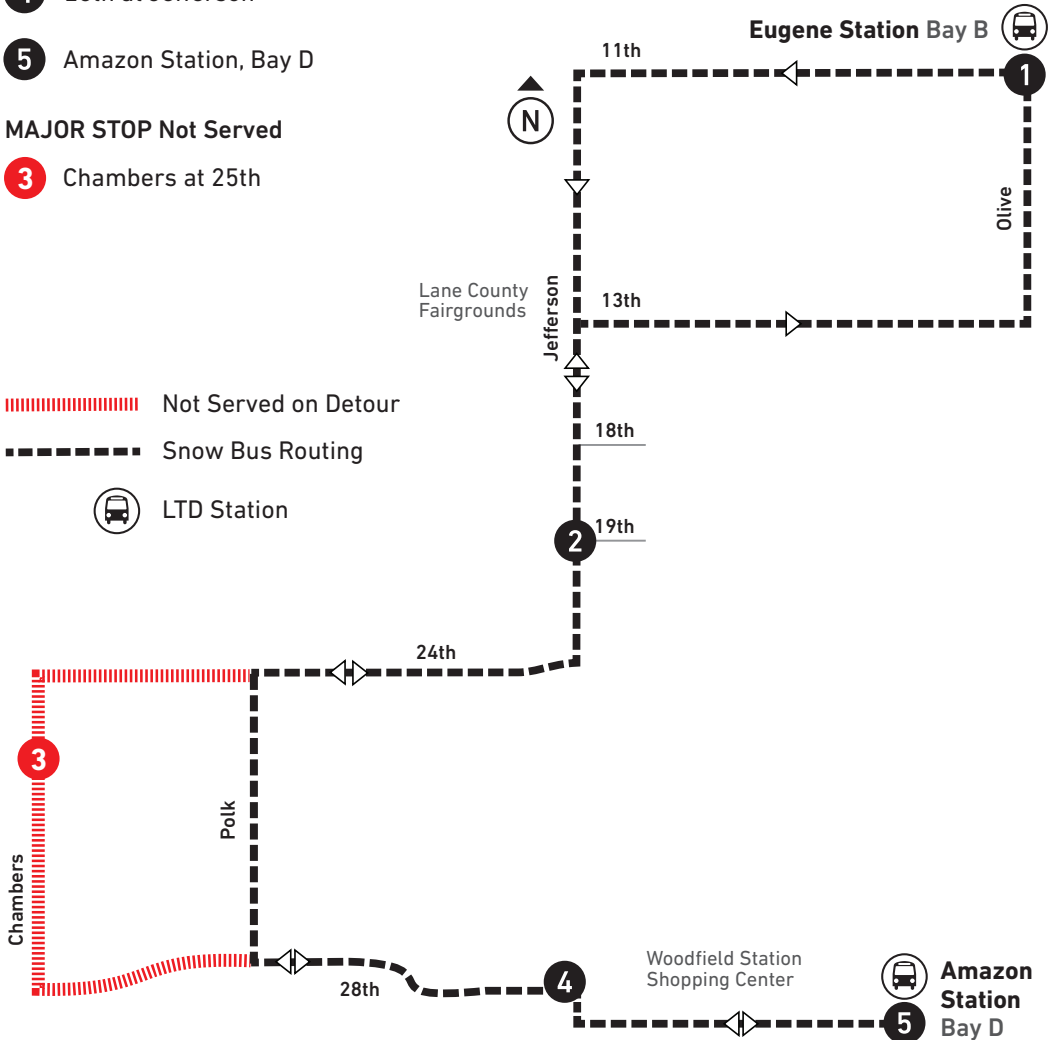
MAJOR STOP Not Served

- 3 Chambers at 25th

Not Served on Detour

Snow Bus Routing

LTD Station



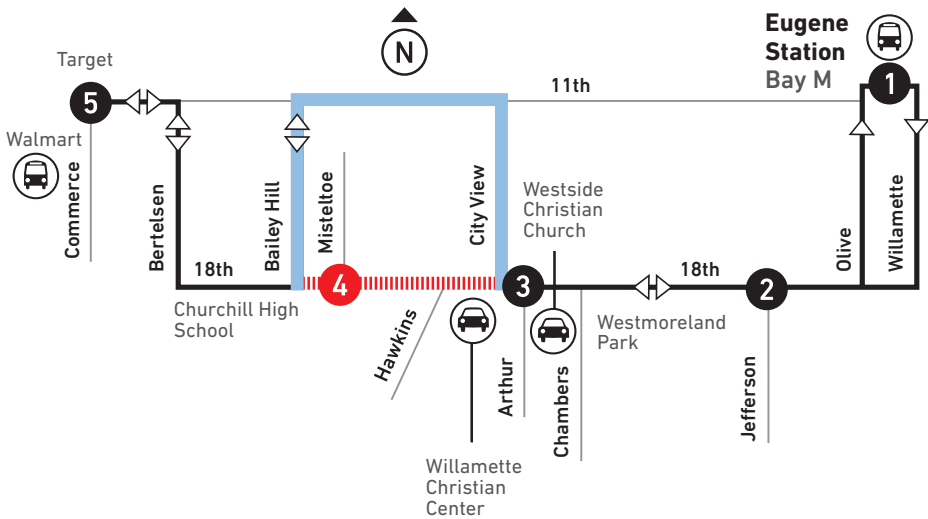
36 W 18th

MAJOR STOPS Served

- 1 Eugene Station, Bay M
- 2 18th at Jefferson
- 3 18th at Arthur
- 5 11th at Commerce

MAJOR STOP Not Served

- 4 18th at Mistletoe



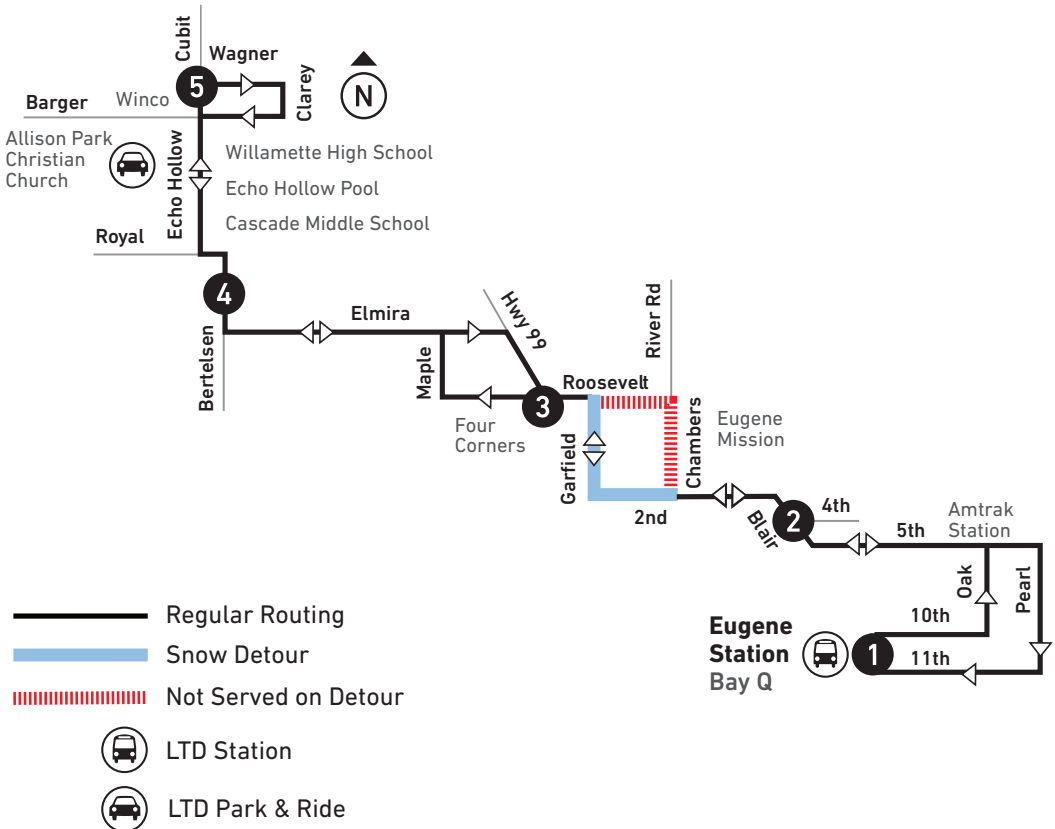
- Regular Routing
- Snow Detour
- - - - - Not Served on Detour

- LTD Station
- LTD Park & Ride

40 Echo Hollow

MAJOR STOPS Served

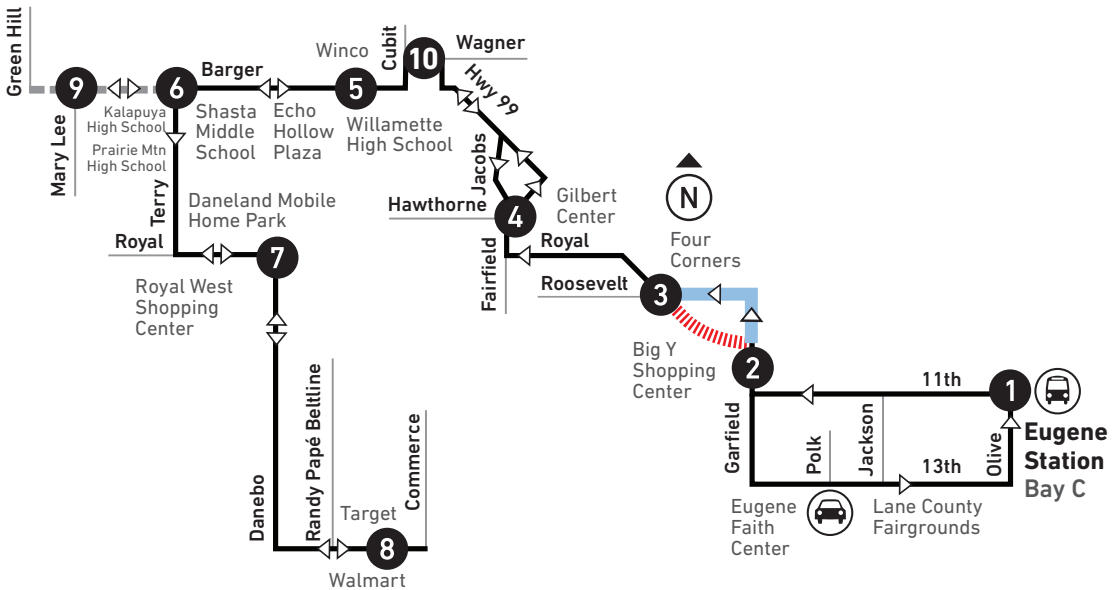
- 1 Eugene Station, Bay Q
- 2 Blair at 4th
- 3 Roosevelt at Hwy 99
- 4 Bertelsen at Bell
- 5 Wagner at Cubit



41 Barger/Commerce

MAJOR STOPS Served

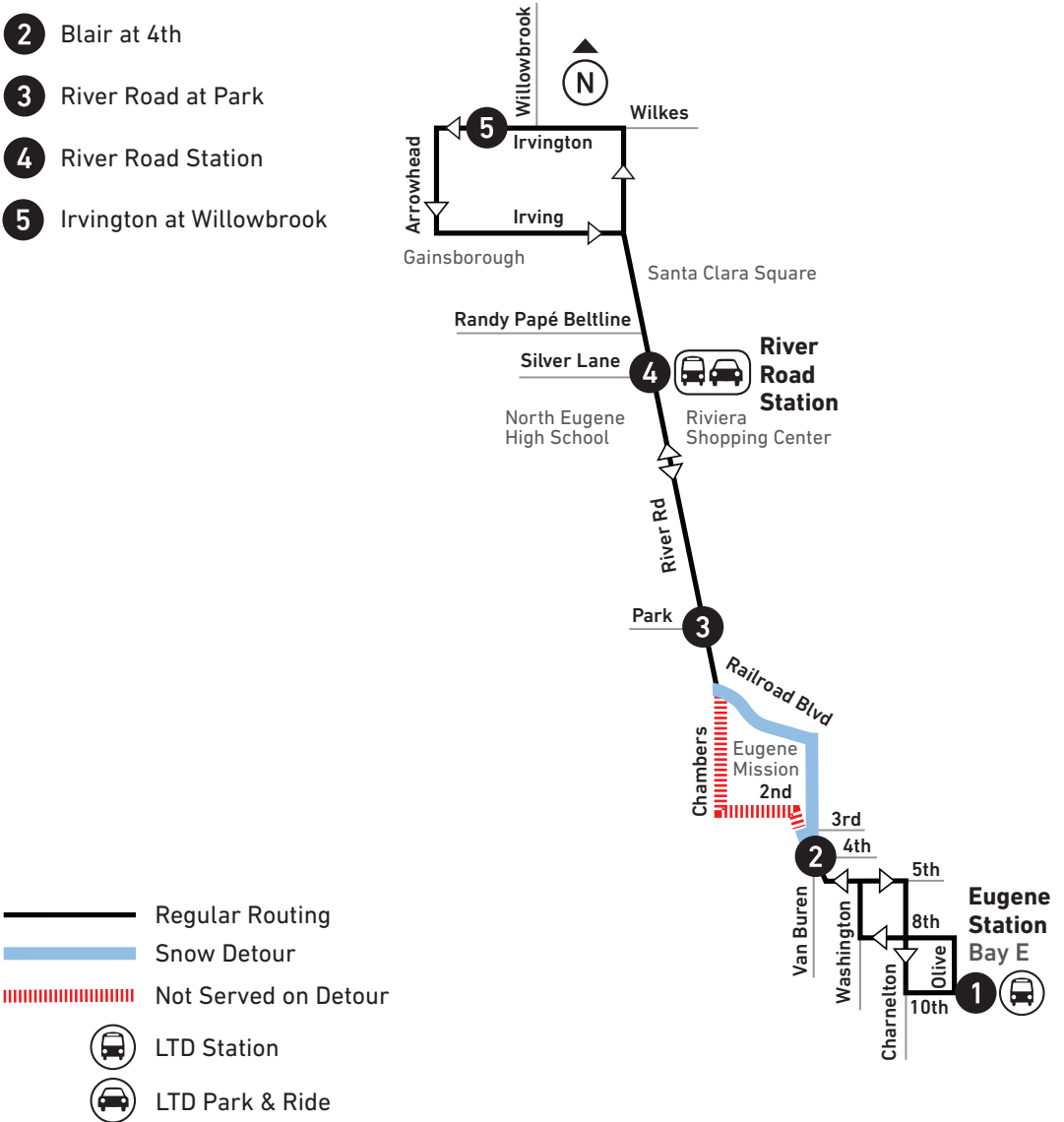
- 1 Eugene Station, Bay C
- 5 Barger at Echo Hollow
- 8 11th at Commerce
- 2 Garfield at 10th
- 6 Terry at Barger
- 9 Barger at Mary Lee
- 3 Hwy 99 at Roosevelt
- 7 Royal at Danebo
- 10 Wagner at Cubit (Winco)
- 4 Fairfield at Hawthorne



52 Irving

MAJOR STOPS Served

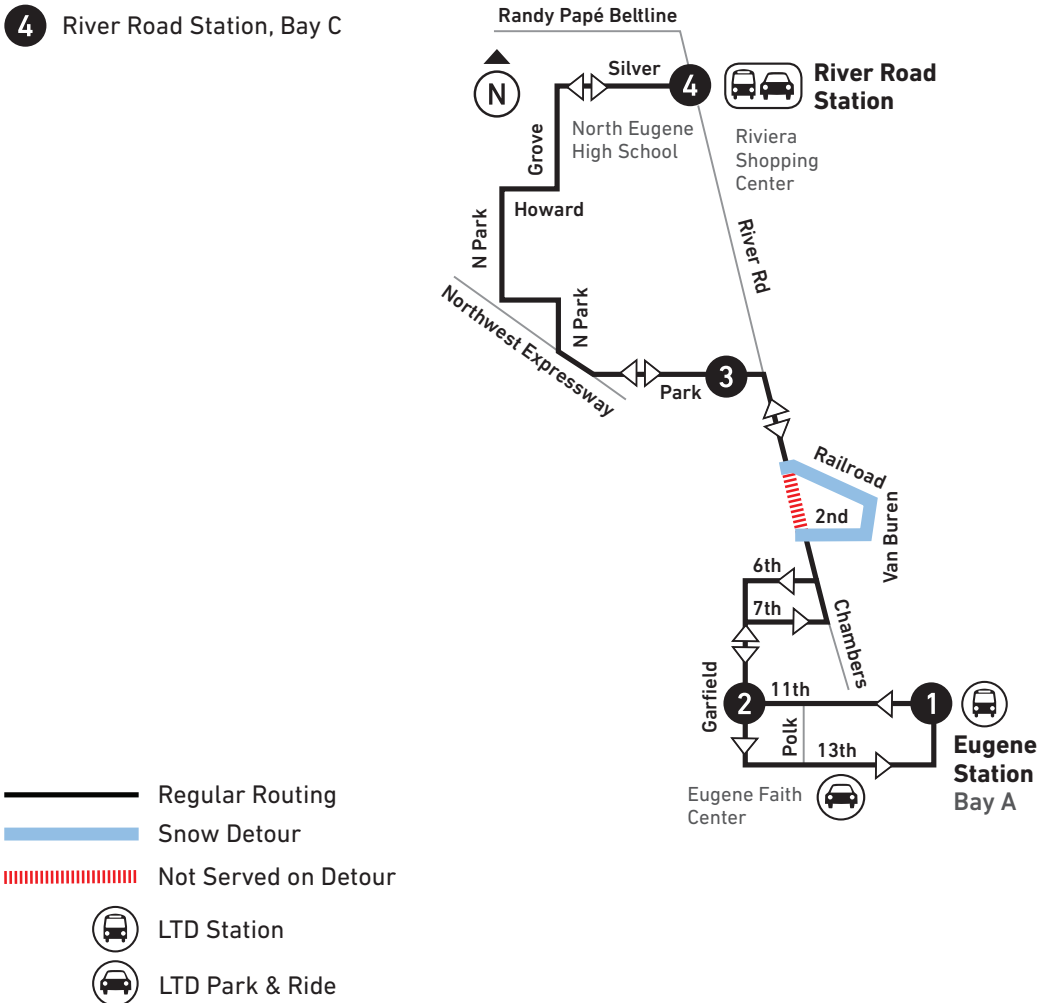
- 1 Eugene Station, Bay E
- 2 Blair at 4th
- 3 River Road at Park
- 4 River Road Station
- 5 Irvington at Willowbrook



55 North Park

MAJOR STOPS Served

- 1 Eugene Station, Bay A
- 2 Garfield at 10th
- 3 Park at River Road
- 4 River Road Station, Bay C



66 VRC/Coburg

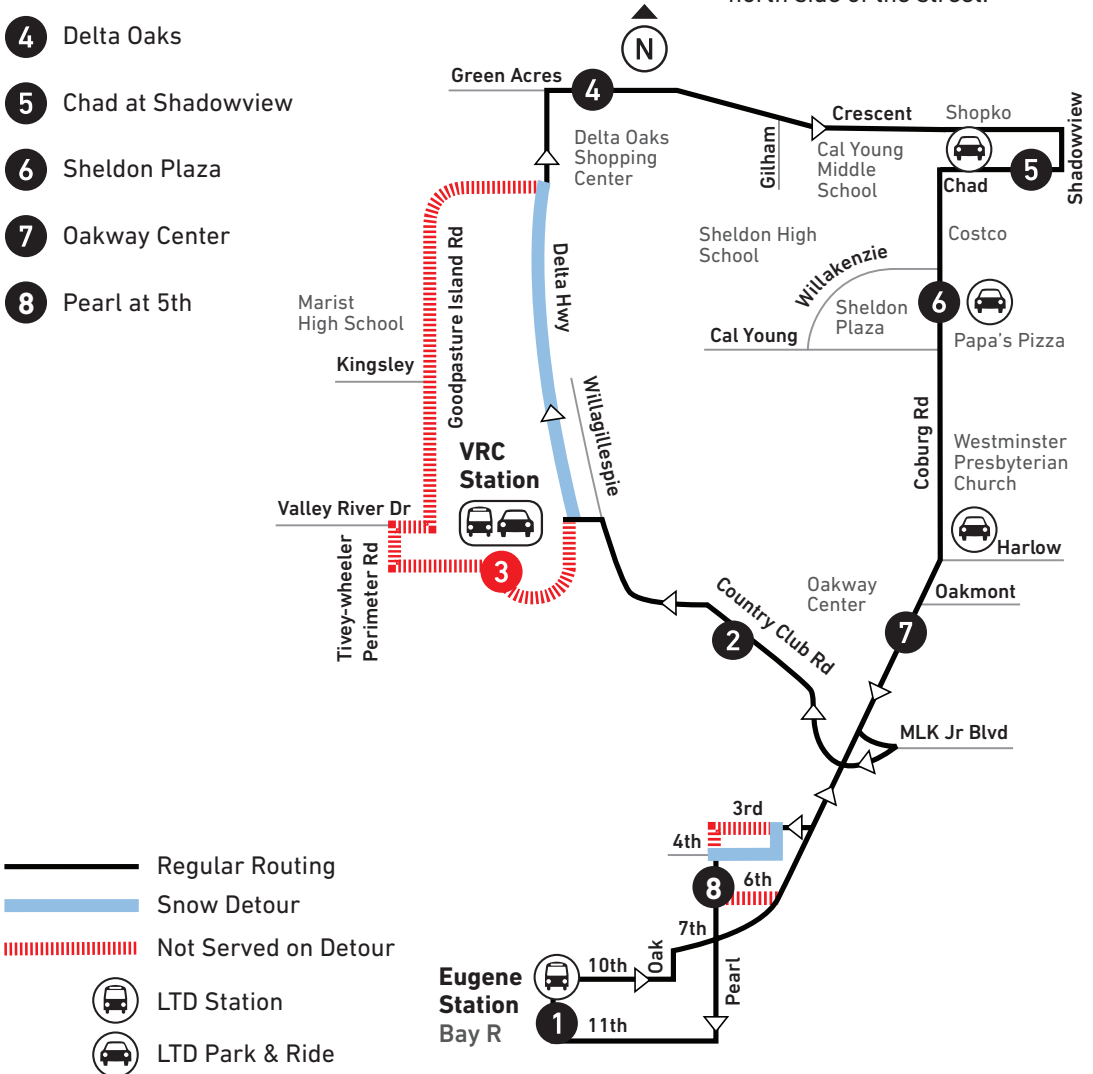
MAJOR STOPS Served

- 1 Eugene Station, Bay R
- 2 Country Club Rd
- 4 Delta Oaks
- 5 Chad at Shadowview
- 6 Sheldon Plaza
- 7 Oakway Center
- 8 Pearl at 5th

MAJOR STOP Not Served

- 3 VRC Station

i When catching the bus on Country Club Road, use bus stops on the north side of the street.



67 Coburg/VRC

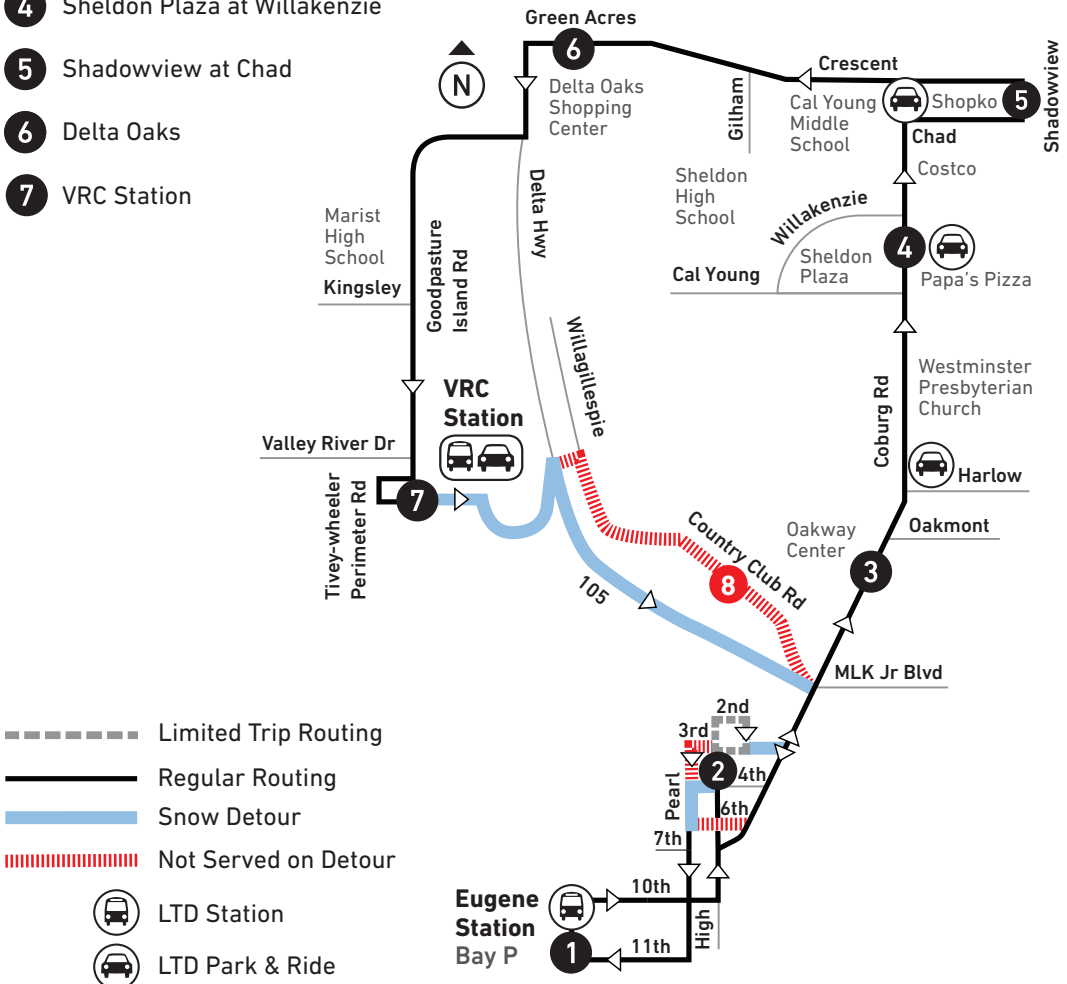
MAJOR STOPS Served

- 1 Eugene Station, Bay P
- 2 3rd at High
- 3 Coburg at Oakmont
- 4 Sheldon Plaza at Willakenzie
- 5 Shadowview at Chad
- 6 Delta Oaks
- 7 VRC Station

MAJOR STOP Not Served

- 8 Country Club Rd

i When catching the bus on Goodpasture Island Road, use bus stops on the west side of the street. There will be no bus service on east side of the street.



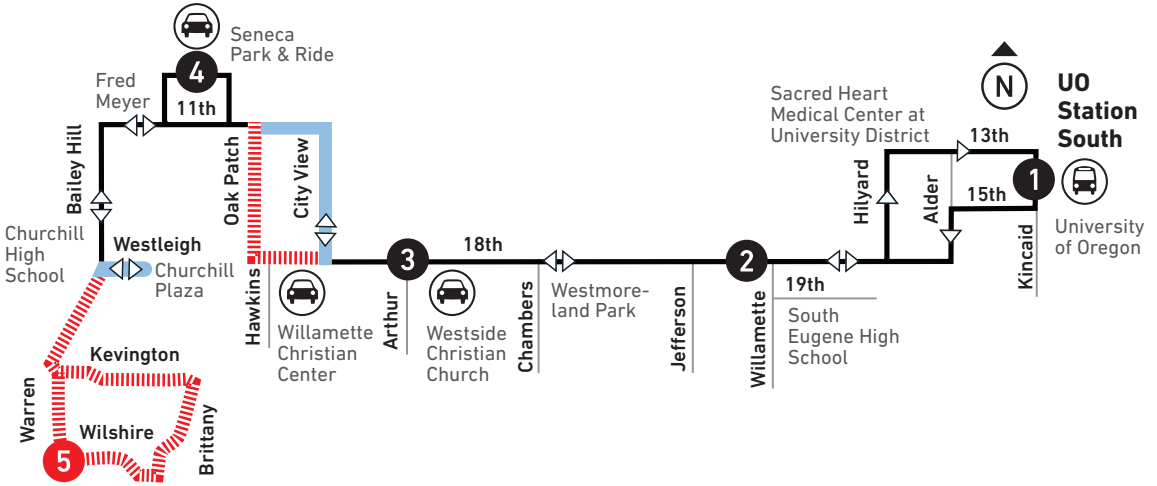
78 UO/Seneca/Warren

MAJOR STOPS Served

- 1 UO Station South
- 2 18th at Willamette
- 3 18th at Arthur
- 4 Seneca Park & Ride

MAJOR STOP Not Served

- 5 Wilshire at Warren



- Regular Routing
- Snow Detour
- Not Served on Detour
- LTD Station
- LTD Park & Ride

81 LCC/Hilyard

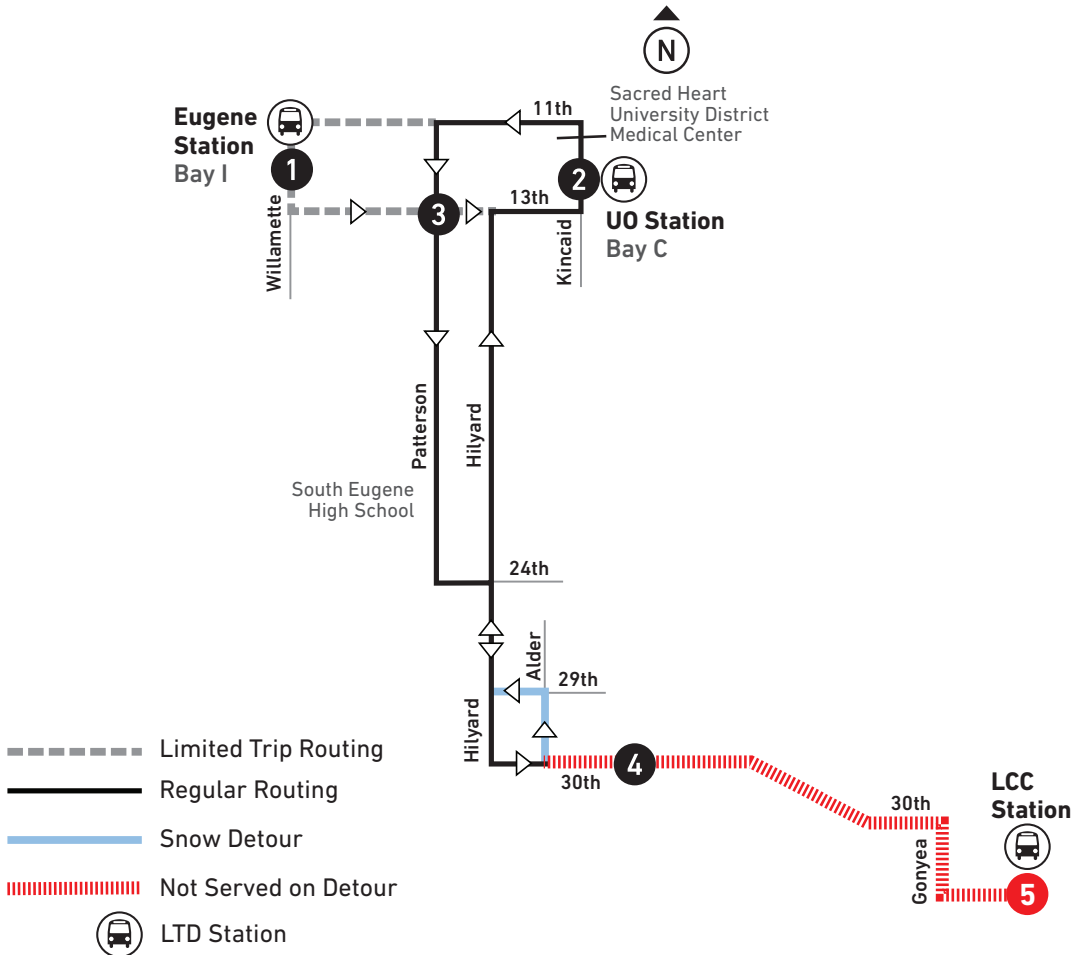
MAJOR STOPS Served

- 1 Eugene Station, Bay I
- 2 UO Station, Bay C
- 3 Patterson at 13th
- 4 30th at University

MAJOR STOP Not Served

- 5 LCC Station

i When Route 81 is on snow detour, it will not serve LCC. For service to LCC, use Route 82, 92 or 98 when LCC is open.



82 LCC/Pearl

LCC Open

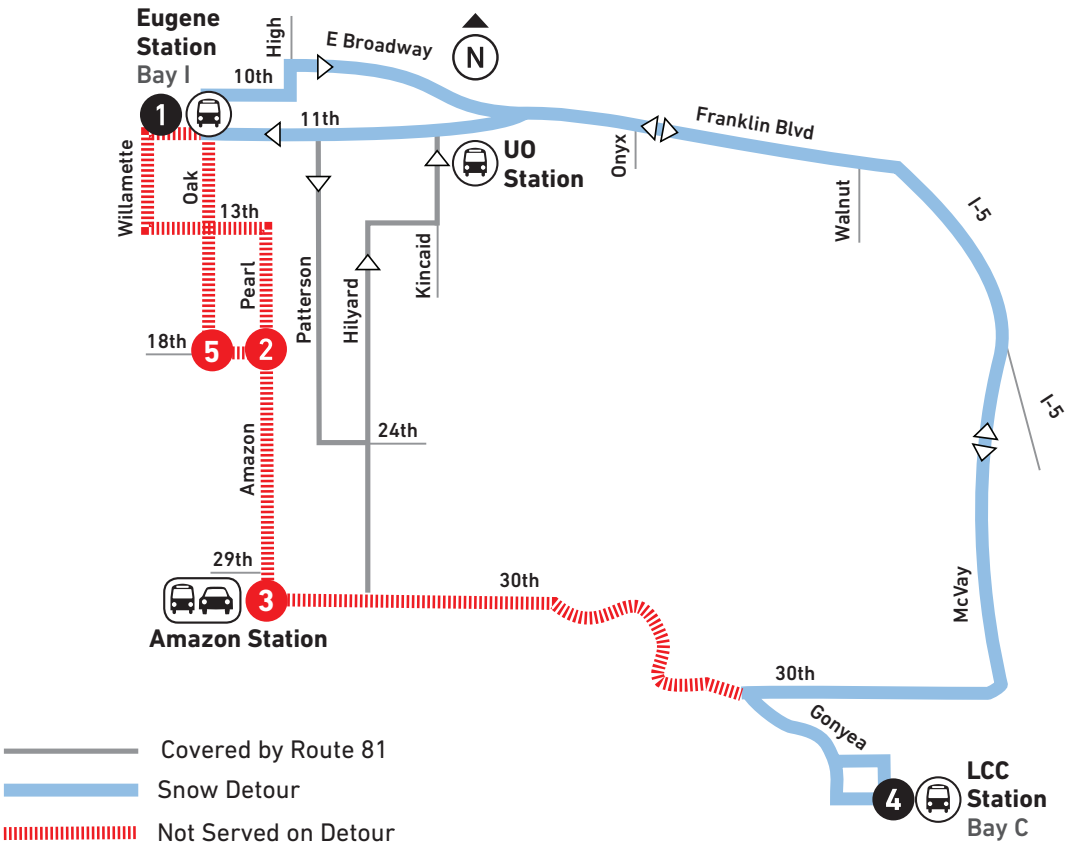
MAJOR STOPS Served

- 1** Eugene Station, Bay I
- 4** LCC Station, Bay C

MAJOR STOPS Not Served

- 2** Pearl at 18th
- 3** Amazon Station
- 5** Oak at 18th

- i** For service to LCC, Route 82 will also serve Franklin Boulevard at Onyx and Walnut.
- !** This route will be cancelled if LCC is closed.



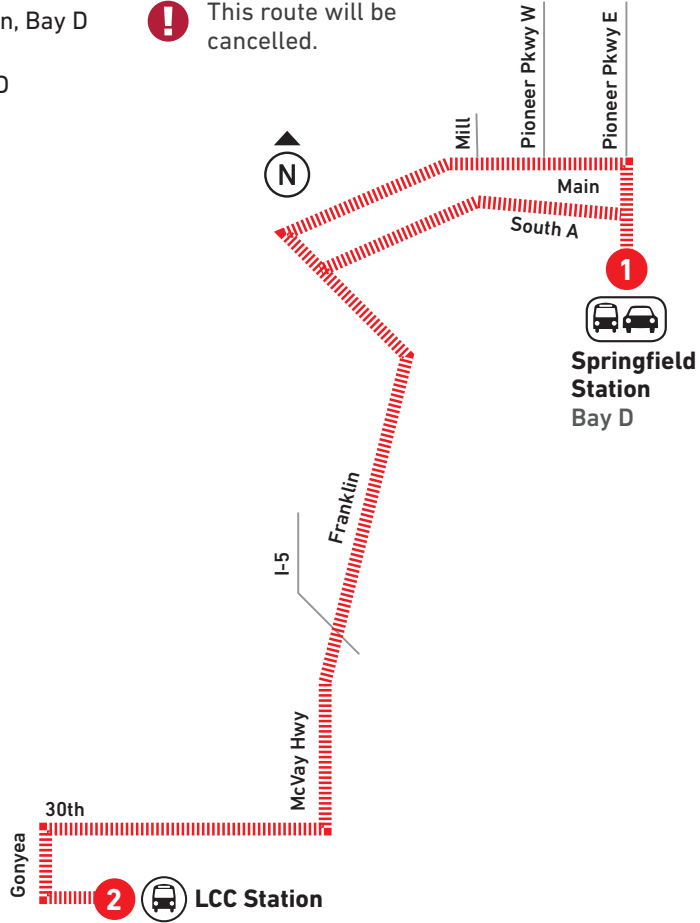
85 LCC/Springfield

LCC Closed

MAJOR STOPS Not Served

- 1 Springfield Station, Bay D
- 2 LCC Station, Bay D

! This route will be cancelled.



Not Served on Detour



LTD Station



LTD Park & Ride

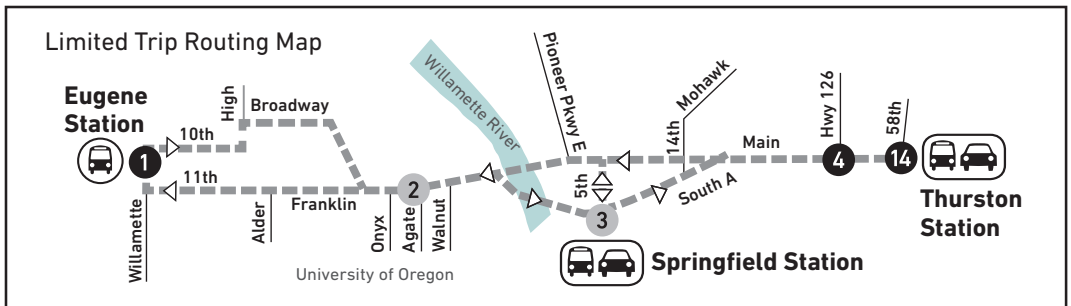
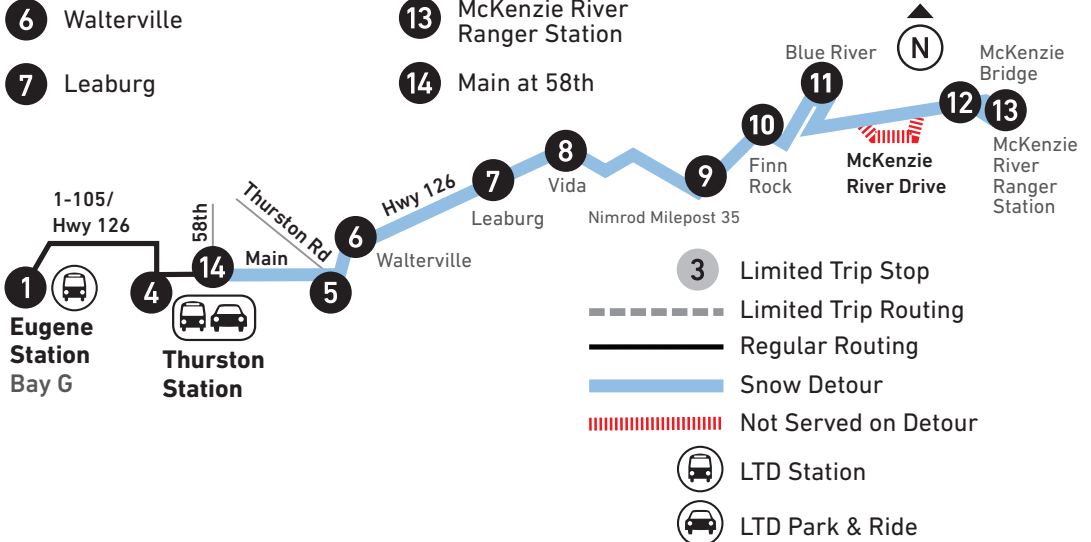
91 McKenzie Bridge

MAJOR STOPS Served

- 1 Eugene Station, Bay G
- 2 Franklin at Onyx
- 3 Springfield Station, Bay A
- 4 Thurston Station, Bay B
- 5 Hwy 126 at Thurston
- 6 Waltherville
- 7 Leaburg
- 8 Vida
- 9 Nimrod
- 10 Finn Rock
- 11 Blue River
- 12 McKenzie Bridge
- 13 McKenzie River Ranger Station
- 14 Main at 58th

i On Hwy 126, during snow & ice events, buses proceed as far as safety permits. There is no service on McKenzie River Drive starting December 1. Service resumes on March 1.

! Buses may turn back to Eugene without reaching all of the major stops.



92 Lowell/LCC

LCC Open

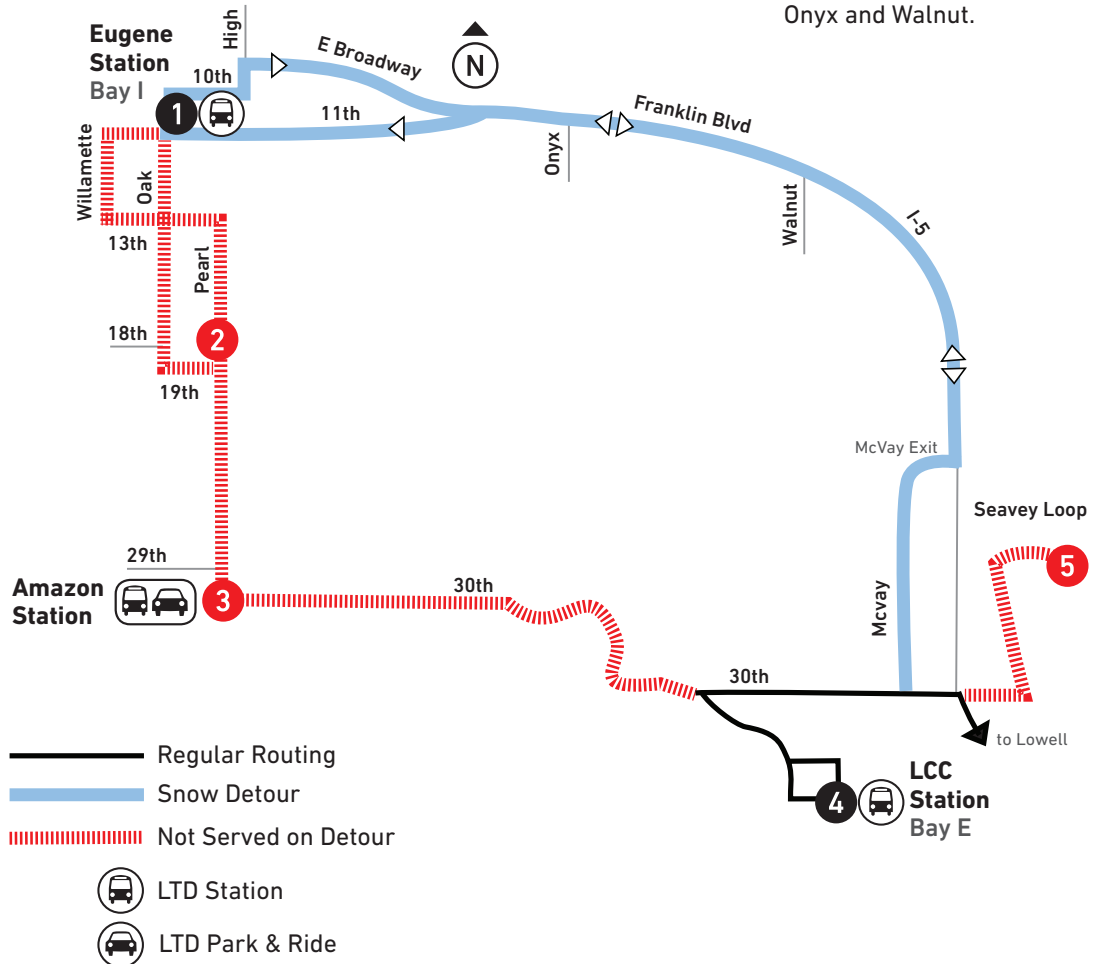
MAJOR STOPS Served

- 1** Eugene Station, Bay I
- 4** LCC Station, Bay E

MAJOR STOPS Not Served

- 2** Pearl at 18th
- 3** Amazon Station
- 5** Seavey Loop at Franklin

i For service to LCC, the Route 92 will also serve Franklin Boulevard at Onyx and Walnut.



MAJOR STOP Served

1 Eugene Station, Bay I

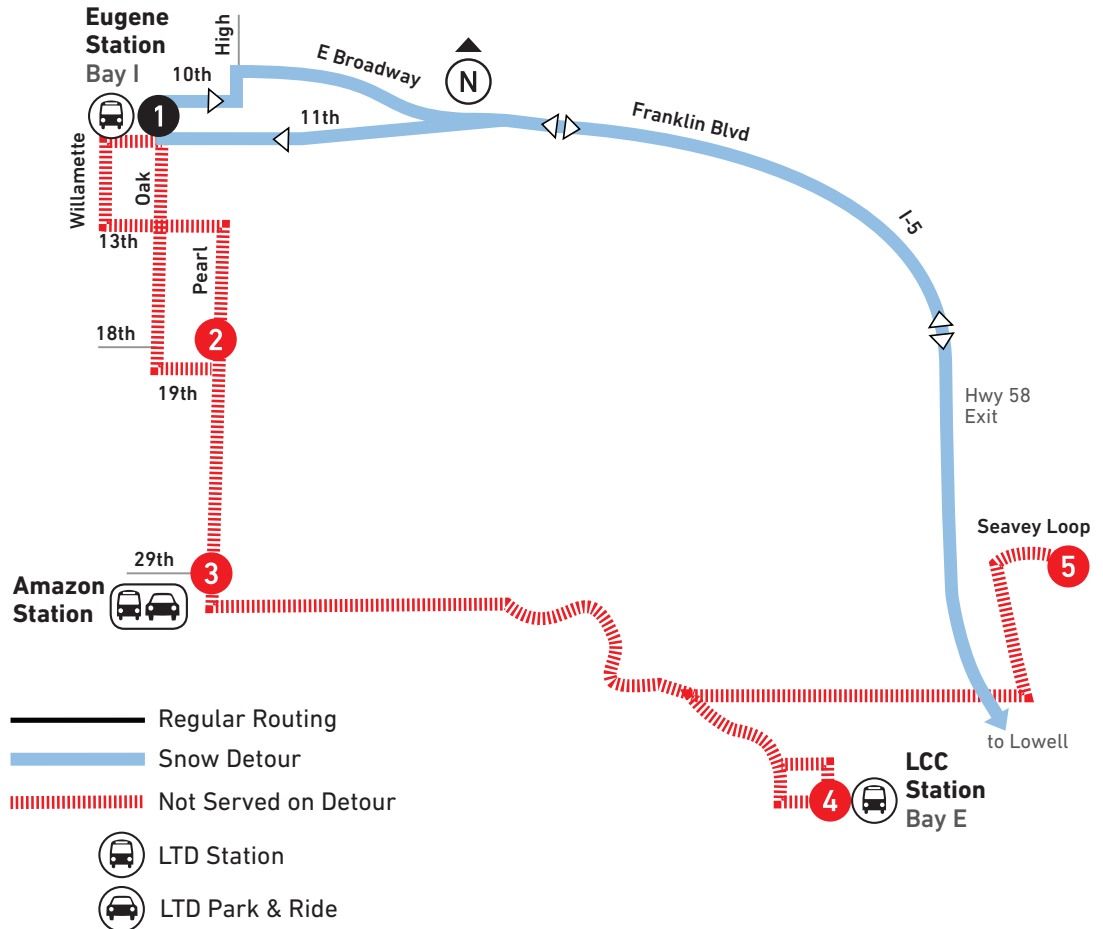
MAJOR STOPS Not Served

2 Pearl at 18th

3 Amazon Station

4 LCC Station, Bay E

5 Seavy Loop at Franklin



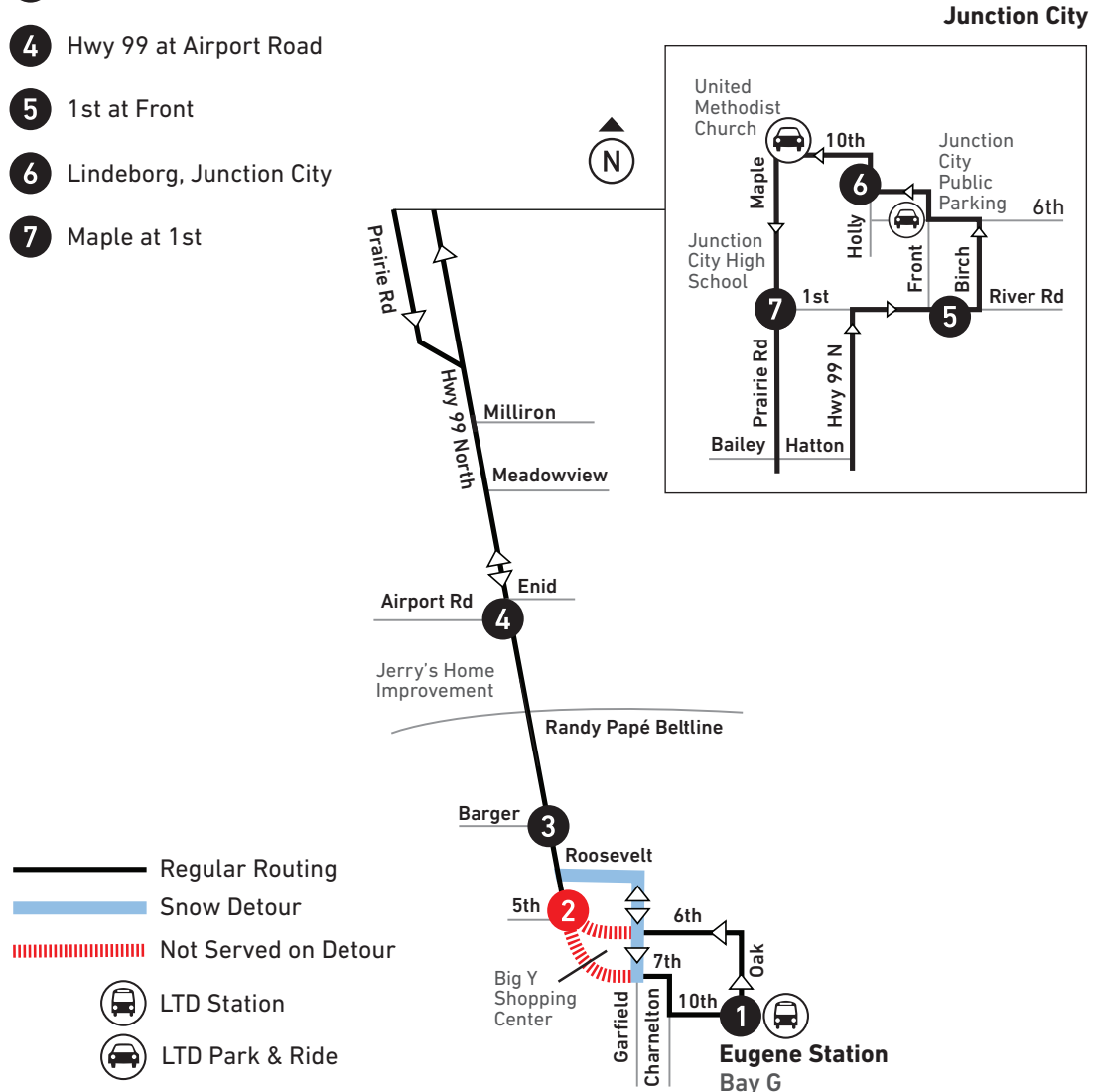
95 Junction City

MAJOR STOPS Served

- 1 Eugene Station, Bay G
- 3 Hwy 99 at Barger
- 4 Hwy 99 at Airport Road
- 5 1st at Front
- 6 Lindeborg, Junction City
- 7 Maple at 1st

MAJOR STOP Not Served

- 2 Hwy 99 at 5th



98 Cottage Grove

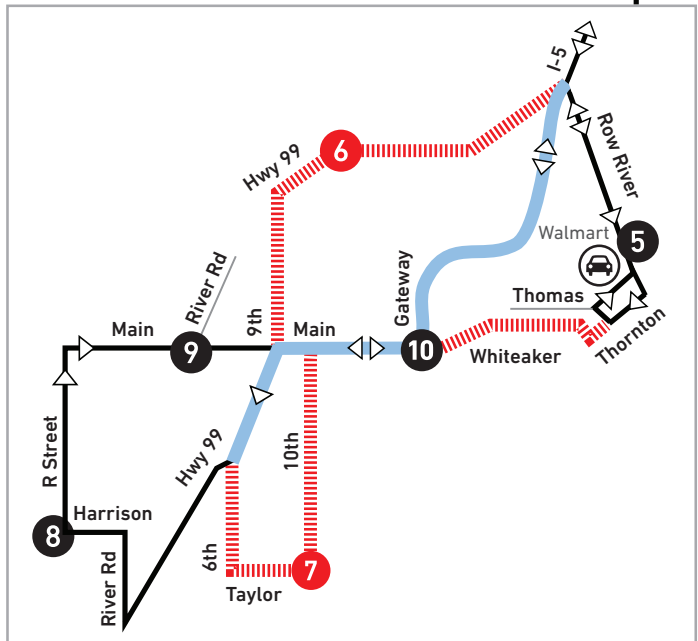
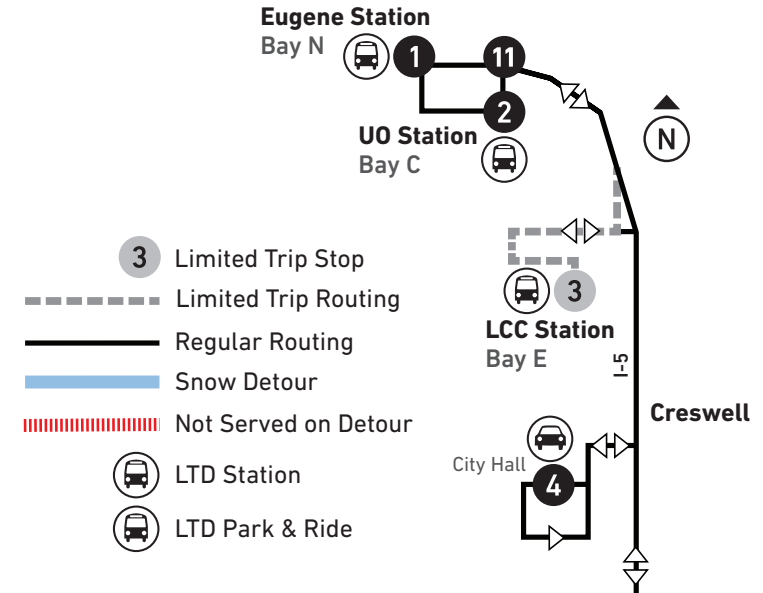
MAJOR STOPS Served

- 1 Eugene Station, Bay N
- 2 UO Station, Bay C
- 3 LCC Station, Bay E *
- 4 Creswell
- 5 Walmart Park & Ride
- 8 R at Harrison
- 9 Main at River Road
- 10 Main at 15th
- 11 UO/Sacred Heart
11th at Alder

* Stop will not be served if LCC is closed.

MAJOR STOPS Not Served

- 6 Village Shopping Center
- 7 Taylor at 10th





Eugene Station

EmX EUGENE STATION



Tips for Winter Weather Riders

- Stand back from the curb until the bus comes to a complete stop; buses may slide sideways in slippery conditions. Give the driver plenty of notice when signaling for your stop.
- Buses might not be able to pull all the way over to the curb because of snow and slush. Once the bus is stopped, riders may need to step into the road.
- Use handrails when getting on and off the bus. Snow and ice can accumulate on the stairs and in the aisle, making them slippery.
- If an EmX stop is blocked by snow or ice, LTD will make every effort to use an alternate stop as close as possible to the original stop.
- Expect delays. Chained buses can't travel more than 25 mph.
- Dress warmly.
- Make sure you're visible.

The Snowflake Symbol



The Snowflake Symbol on route pages in the Rider's Digest and **LTD.org** means the route will likely be impacted by winter weather.



Where to get Real Time Info

LTD will closely monitor road conditions and update our communication channels in real time.



541-687-5555 (7-1-1-TTY)

LTD Customer Service Center
Monday-Friday
7:00 a.m. - 7:00 p.m.



@LaneTransit

Service alerts updated frequently.

LTD.org

- Service alerts updated frequently.
- Snow & Ice Digest available for download.



Lane Transit District

Service alerts posted, but less frequently than Twitter.

Local radio stations

KPNW **1120 AM**
KUGN **590 AM**
KMGE **94.5 FM**
KLCC **89.7 FM**
KKNV **93.3 FM**

Local TV stations

KEZI **9**
KLSR **34**
KMTR **16**
KVAL **13**

FlashAlert

The FlashAlert system distributes emergency messages, including weather events to local media. Visit FlashAlert at **FlashAlertEugene.net/closures-report.html**